

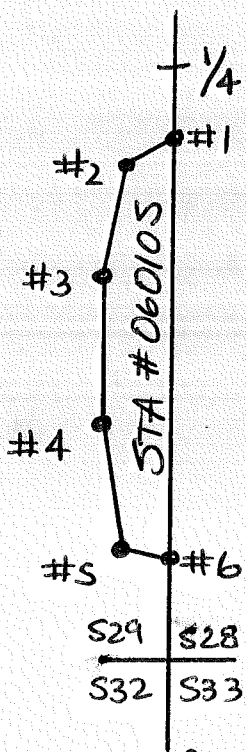
001017

STA#060105

TRACT OR SURVEY NO.

FOREST

SURVEY DIAGRAM



TISS - RIOE

CORNER RECORD FILE GUIDE-(Metes & Bounds Surveys)

LEGEND

O = Corner having information on form 7100-52 in this file.

FILING INSTRUCTIONS

Draft tract diagram in space at left. File 7100-52 card record in numerical sequence behind tract file guide as the data are obtained and recorded. Show by above symbol, on the tract diagram those corners having data in this file.

USDA-FOREST SERVICE

Index  
File No. \_\_\_\_\_

CORNER RECORD (SEARCH)  
(Ref. FSM 7151.4)

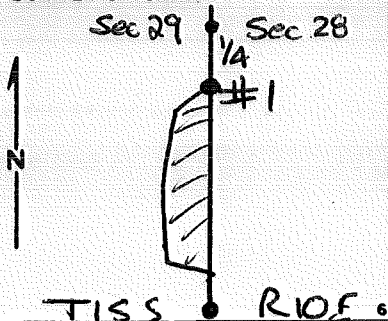
Tract or Survey No. 001017 Cor. No. #1

T 15 S. R. 10 E R.D. SISTERS County DESCHUTES

Merid. W.M.T. N.F. DESCHUTES State OR

STA #060105

CORNER DIAGRAM



DESCRIBE CORNER MONUMENT FOUND

None Set

2

DESCRIBE BEARING TREES OR OTHER OFFICIAL ACCESSORIES FOUND

None Set

3

PHOTO IDENTIFICATION DATA

Photo No. \_\_\_\_\_  
Filed At. \_\_\_\_\_  
Object Ident. \_\_\_\_\_  
Ident. By \_\_\_\_\_  
*Signature*

DESCRIBE CORNER LOCATION RELATIVE TO NEAR-BY FEATURES, ALSO HOW TO REACH CORNER

PLANE COORDINATE POSITION DATA

State \_\_\_\_\_ Zone \_\_\_\_\_  
X \_\_\_\_\_  
Y \_\_\_\_\_  
Estab. By \_\_\_\_\_  
*Agency*

4

Signature  
Walt Miller

Title  
PLS

Division  
CS

Headquarters  
SO

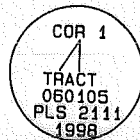
Date  
5/98

FS-7100-52 (3/68)

5

CORNER RECORD (PERPETUATION)

MONUMENT: DESCRIBE NEW MONUMENT SET, OR WORK DONE TO PRESERVE EXISTING MONUMENT



1. Set, on the line between sections 28 and 29. A 2 1/2" dia. x 30" long steel pipe, surmounted by a 2 1/2" dia. brass cap rising 4". From which: A P.P. 22" dia., bears S.28°W., 24.6 ft., mkd. TR 060105 COR 1 BT.

RVE EXISTING EVIDENCE

9

10

Work Done By: Walt Miller Title: PLS Date: 5/98 State Registration No. 2111 or Agency: \_\_\_\_\_

Certified Cor. Record Prepared  Yes  No Filed At: Des Co. Date: 9/1/98

REMARKS

12

Index File No. T. 15 R. 10 M. \_\_\_\_\_ Tract or Surv. No. 001017 Cor. #1

13

STA # 060105

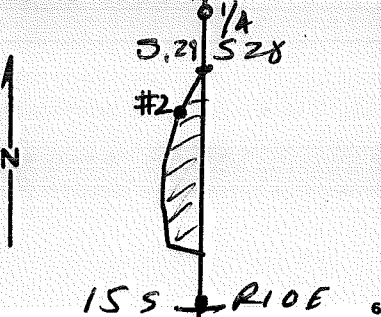
USDA-FOREST SERVICE

Index File No. \_\_\_\_\_ CORNER RECORD (SEARCH) (Ref. FSM 7151.4) Tract or Survey No. 001017 Cor. No. #2

T 15 S. R. 10 E R.D. SISTERS County DESCHUTES

Merid. WMT N.F. DESCHUTES State OR

CORNER DIAGRAM



DESCRIBE CORNER MONUMENT FOUND

None Set

DESCRIBE BEARING TREES OR OTHER OFFICIAL ACCESSORIES FOUND

None Set

PHOTO IDENTIFICATION DATA

Photo No. \_\_\_\_\_  
Filed At. \_\_\_\_\_  
Object Ident. \_\_\_\_\_  
Ident. By \_\_\_\_\_  
Signature \_\_\_\_\_

DESCRIBE CORNER LOCATION RELATIVE TO NEAR-BY FEATURES, ALSO HOW TO REACH CORNER

PLANE COORDINATE POSITION DATA

State \_\_\_\_\_ Zone \_\_\_\_\_  
X \_\_\_\_\_  
Y \_\_\_\_\_  
Estab. By \_\_\_\_\_  
Agency \_\_\_\_\_

Signature  
Walt Miller

Title  
PLS

Division  
CS

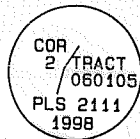
Headquarters  
SO

Date  
5/98

FS-7100-52 (3/68)

CORNER RECORD (PERPETUATION)

MONUMENT: DESCRIBE NEW MONUMENT SET, OR WORK DONE TO PRESERVE EXISTING MONUMENT



2. Set. A 2 1/2" dia. x 30" long steel pipe, surmounted by a 2 1/2" dia. brass cap rising 6". From which:  
A P.P. 10" dia. bears S.26°W., 69.4 ft. mkd. TR 060105 COR 2 BT.

EXISTING EVIDENCE

9

10

Work Done By Walt Miller Title PLS Date 5/98 State Registration No. 2111  
or Agency  
Certified Cor. Record Prepared  Yes  No Filed At Dec. Co. Date 9/1/98

REMARKS

12

13

Index File No. 15 T. 10 R. 10 M. 10 Tract or Surv. No. 001012 Cor. #2  
GPO: 1986 O-439-095

STA #060105

USDA-FOREST SERVICE

Index

File No. \_\_\_\_\_

CORNER RECORD (SEARCH)

(Ref. FSM 7151.4)

Tract or

Survey No. 001017

Cor.

No. #3

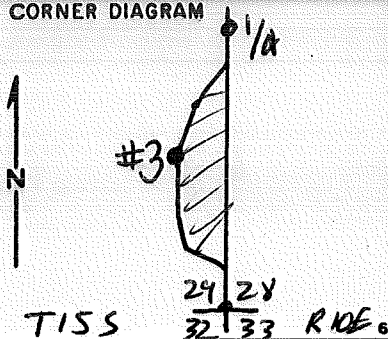
T 15 S R. 10 E

R.D. SISTERS County DECATUR

Merid. W

N.F. DECATUR State OR

CORNER DIAGRAM



DESCRIBE CORNER MONUMENT FOUND

None Set

DESCRIBE BEARING TREES OR OTHER OFFICIAL ACCESSORIES FOUND

None Set

PHOTO IDENTIFICATION DATA

Photo No. \_\_\_\_\_

Filed At. \_\_\_\_\_

Object Ident. \_\_\_\_\_

Ident. By \_\_\_\_\_

Signature

7

PLANE COORDINATE POSITION DATA

State \_\_\_\_\_ Zone \_\_\_\_\_

X \_\_\_\_\_

Y \_\_\_\_\_

Estab. By \_\_\_\_\_

Agency

8

DESCRIBE CORNER LOCATION RELATIVE TO NEAR-BY FEATURES, ALSO HOW TO REACH CORNER

Signature  
Walt Miller

Title  
PLS

Division  
CS

Headquarters  
SO

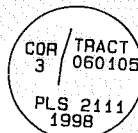
Date  
5/98

FS-7100-52 (3/68)

5

## CORNER RECORD (PERPETUATION)

**MONUMENT: DESCRIBE NEW MONUMENT SET, OR WORK DONE TO PRESERVE EXISTING MONUMENT**



3. Set. A 2 1/2" dia. x 30" long steel pipe, surmounted by a 2 1/2" dia. brass cap rising 4". From which:  
A Juniper 4" dia. bears S.68°W., 25.9 ft. mkd. X BT.

**EXISTING EVIDENCE**

9

10

Work Done By Walt Miller Title PLS Date 5/98 State Registration No. 2111  
or Agency \_\_\_\_\_  
Certified Cor. Record Prepared?  Yes  No Filed At: DES. CO. Date 9/1/98

11

REMARKS

12

Index File No. T. 15 R. 10 M. 10 Tract or Surv. No. 001017 Cor. #3

STA. # 060105

USDA-FOREST SERVICE

Index

File No.

CORNER RECORD (SEARCH)

(Ref. FSM 7151.4)

Tract or

Survey No.

Cor.

No.

T ISSR 10E

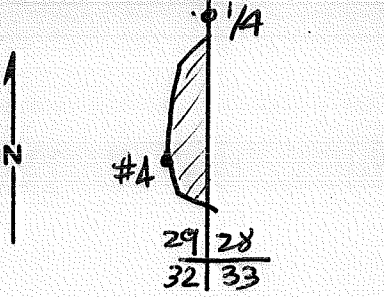
R.D. SISTERS County DESCHUTES

Merid. WMT

N.F. DESCHUTES State OR

CORNER DIAGRAM

DESCRIBE CORNER MONUMENT FOUND



None Set

DESCRIBE BEARING TREES OR OTHER OFFICIAL ACCESSORIES FOUND

None Set

PHOTO IDENTIFICATION DATA

Photo No. \_\_\_\_\_

Filed At. \_\_\_\_\_

Object Ident. \_\_\_\_\_

Ident. By \_\_\_\_\_

*Signature*

DESCRIBE CORNER LOCATION RELATIVE TO NEAR-BY FEATURES, ALSO HOW TO REACH CORNER

PLANE COORDINATE POSITION DATA

State \_\_\_\_\_ Zone \_\_\_\_\_

X \_\_\_\_\_

Y \_\_\_\_\_

Estab. By \_\_\_\_\_

*Agency*

Signature  
Walt Muller

Title  
PLS

Division  
CS

Headquarters  
SO

Date  
5/98

FS-7100-52 (3/88)



**CORNER RECORD (PERPETUATION)**

**MONUMENT: DESCRIBE NEW MONUMENT SET, OR WORK DONE TO PRESERVE EXISTING MONUMENT**



4. Set. A 2 1/2" dia. x 30" long steel pipe, surmounted by a 2 1/2" dia. brass cap rising 6". From which:  
A Juniper 10" dia. bears S.09°W., 28.3 ft. mkd. TR 060105 COR 4 BT.

**EXISTING EVIDENCE**

Work Done By Walt Miller Title PLS Date 5/98 State Registration No. 2111  
or Agency \_\_\_\_\_  
Certified Cor. Record Prepared  Yes  No Filed At: Desi. Co. Date 9/1/98

REMARKS

001017

Index File No. T. 15 R. 10 M. \_\_\_\_\_ Tract or Surv. No. 001017 Cor. #4

GPO: 1986 O-439-095

USDA-FOREST SERVICE

Index

File No.

CORNER RECORD (SEARCH)

(Ref. FSM 7151.4)

Tract or

001017

Cor.

#5

Survey No.

No.

T 15 S. R. 10 E

R.D. SISTERS

County

DESCHUTES

Merid. W.M.T.

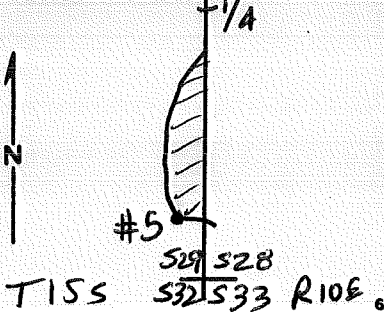
N.F. DESCHUTES

State

OR

CORNER DIAGRAM

DESCRIBE CORNER MONUMENT FOUND



None Set

DESCRIBE BEARING TREES OR OTHER OFFICIAL ACCESSORIES FOUND

None Set

PHOTO IDENTIFICATION DATA

Photo No. \_\_\_\_\_  
 Filed At. \_\_\_\_\_  
 Object Ident. \_\_\_\_\_  
 Ident. By \_\_\_\_\_  
 Signature \_\_\_\_\_

DESCRIBE CORNER LOCATION RELATIVE TO NEAR-BY FEATURES, ALSO HOW TO REACH CORNER

PLANE COORDINATE POSITION DATA

State \_\_\_\_\_ Zone \_\_\_\_\_  
 X \_\_\_\_\_  
 Y \_\_\_\_\_  
 Estab. By \_\_\_\_\_  
 Agency \_\_\_\_\_

Signature

Walt Miller

Title

PLS

Division

CS

Headquarters


SO

Date

5/98

## CORNER RECORD (PERPETUATION)

**MONUMENT: DESCRIBE NEW MONUMENT SET, OR WORK DONE TO PRESERVE EXISTING MONUMENT**



5. Set, A 2 1/2" dia. x 30" long steel pipe, surmounted by a 2 1/2" dia. brass cap rising 6". From which:  
 A P.P. 10" dia. bears N.11°W., 37.6 ft. mkd. TR 060105 COR 5 BT.

**E EXISTING EVIDENCE**

9

10

Work Done By Walt Miller Title PLS Date 5/98 State Registration No. 2111  
 or Agency \_\_\_\_\_  
 Certified Cor. Record Prepared?  Yes  No Filed At: Des. Co. Date 9/1/98

11

REMARKS

Index File No. T. 15 R. 10 M. \_\_\_\_\_ Tract or Surv. No. 001017 Cor. #5

12

13

STA # 060105

USDA-FOREST SERVICE

Index

File No. \_\_\_\_\_

CORNER RECORD (SEARCH)

(Ref. FSM 7151.4)

Tract or Survey No. 007017

Cor. No. # 6

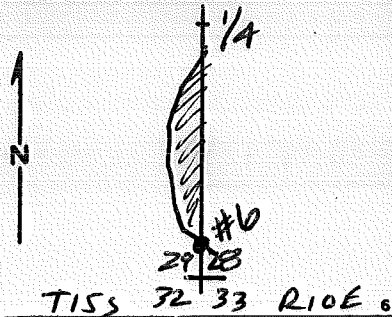
T 15 S. R. 10 E.

R.D. SISTERS County DESCUTES

Merid. WMT

N.F. Descutes State Oregon

CORNER DIAGRAM



DESCRIBE CORNER MONUMENT FOUND

*Nave Set*

2

DESCRIBE BEARING TREES OR OTHER OFFICIAL ACCESSORIES FOUND

*Nave Set*

3

PHOTO IDENTIFICATION DATA

Photo No. \_\_\_\_\_

Filed At. \_\_\_\_\_

Object Ident. \_\_\_\_\_

Ident. By \_\_\_\_\_

*Signature*

7

DESCRIBE CORNER LOCATION RELATIVE TO NEAR-BY FEATURES, ALSO HOW TO REACH CORNER

PLANE COORDINATE POSITION DATA

State \_\_\_\_\_ Zone \_\_\_\_\_

X \_\_\_\_\_

Y \_\_\_\_\_

Estab. By \_\_\_\_\_

*Agency*

8

Signature  
*Walt Miller*

Title  
*PLS*

Division  
*CS*

Headquarters  
*SO*

Date  
*5/98*


FS-7100-52 (3/68)

4

5

CORNER RECORD (PERPETUATION)

MONUMENT: DESCRIBE NEW MONUMENT SET, OR WORK DONE TO PRESERVE EXISTING MONUMENT



6. Set, on the line between sections 28 and 29; A 2 1/2" dia. x 30" long steel pipe, surmounted by a 2 1/2" dia. brass cap rising 4". From which: A P.P., 18" bears S.24°W., 46.5ft., mkd. TR 060105 COR 6 BT.

RESERVE EXISTING EVIDENCE

Work Done By Walt Miller Title PLS Date 8/98 State Registration No. 2111 or Agency  
Certified Cor. Record Prepared  Yes  No Filed At: Des. Co. Date 9/1/98

REMARKS

Index File No. T. 15 R. 10 M. Tract or Surv. No. 001017 Coy. #6  
GPO: 1986 O- 439-095